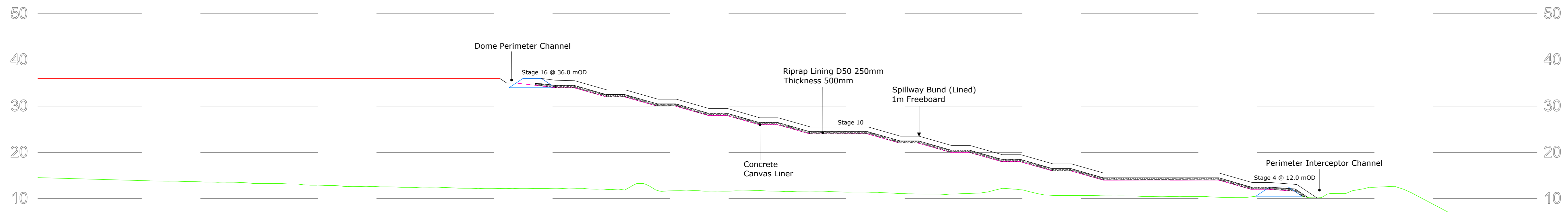
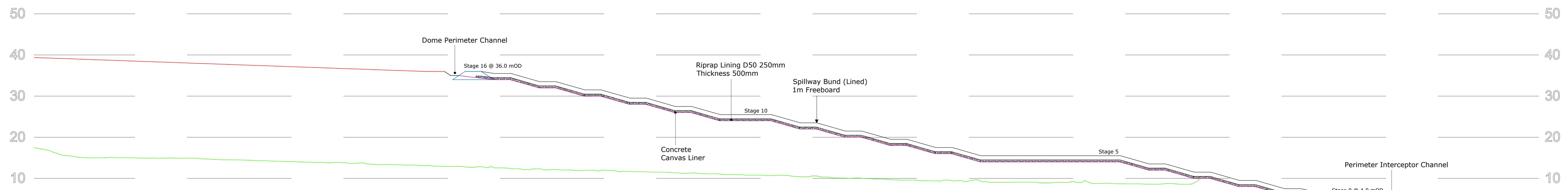


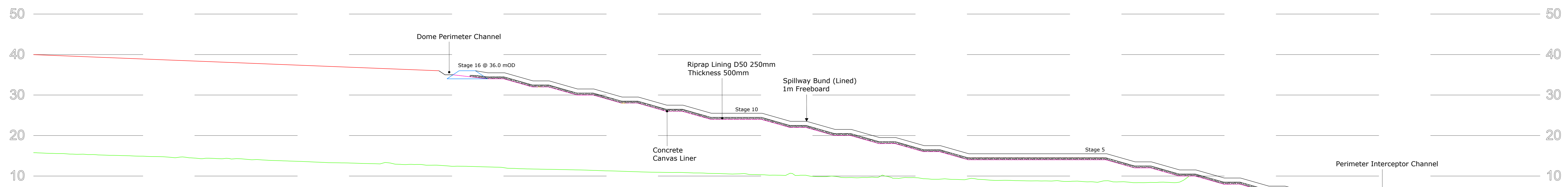
Cross Section - Spillway 01 - West East - 8m Width
Datum 0 mOD



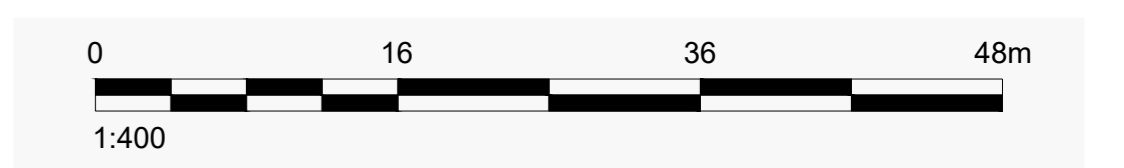
Cross Section - Spillway 02 - West East - 6m Width
Datum 0 mOD



Cross Section - Spillway 03 - North South - 6m Width
Datum 0 mOD



Cross Section - Spillway 04 - East West - 6m Width
Datum 0 mOD



LEGEND	
	EXISTING TOPOGRAPHY (APRIL 2021)
	PROPOSED TOPOGRAPHY TO STAGE 16
	CREST OF SPILLWAY BUND
	LINED BASE OF SPILLWAY

CLIENT	AUGHINISH ALUMINA LTD.	
CONSULTANT	GOLDER MEMBER OF WSP	
DESIGNED	2021-Nov-30	BK
PREPARED		POB
REVIEWED		BK
APPROVED		BK

PROJECT	BRDA RAISE PLANNING APPLICATION DRAWINGS		
TITLE	BRDA Details - Closure: Spillway Sections (SP-1 to SP-4) Plan View shown on Drawing 10		
PROJECT NO.	DRAWING NO.	REV.	SCALE
20143076	12a	A	1:400 A0